

Proceedings of the Review Meeting held on 19.04.2021 at 3.30.PM under the Chairmanship of DC cum ACS, Odisha on important issues concerning implementation of FRA.

A meeting to review important issues on implementation of Forest Rights Act & its corresponding Rules was held under the Chairmanship of the DC cum ACS, Odisha on 19.04.2021 at 3.30 PM through virtual mode, wherein Principal Secretary, ST & SC Dev. Dept., Principal Secretary, Revenue & DM Deptt., Director, ST, SSD, Director, Panchayati Raj, PR & DW Deptt., Dy. Conservator, Office of the PCCF, Odisha, Officer on Special Duty, (SSD), Collectors cum Chairperson, DLCs on FRA, DFOs and District level Nodal Officers on FRA had attended. As per the agenda of the meeting, following issues were discussed and decisions taken:

Disposal of pending rejected Individual Forest Rights by the DLCs concerned, as per the submission made before the Hon'ble Supreme Court of India

As per the compliance affidavit filed during July, 2019 before the Hon'ble Supreme Court in W.P (C) no.109/2008 by the Chief Secretary, Odisha, out of the total 1,41,471 IFR claims rejected, 13,851 IFR claims were finally rejected by the DLCs concerned and 1,27,620 were pending for review, which ought to have been completed by March,2020. But till the end of March 2021, only 65,161 claims have been disposed by the DLCs concerned leaving a balance of another 62,459 numbers of claims pending for disposal. On going through the district wise pendency attached as **Annexure-1**, it is noted that the bulk of pendency (45,438) which accounts for 72%, relates to 5 districts & those are namely, Sundargarh, Sambalpur, Nuapara, Jharsuguda and Deogarh. All concerned Collectors cum Chairperson of DLCs on FRA were impressed upon to expedite disposal of the pending rejected IFR claims at the earliest possible by following the procedures laid down under the Amended Forest Rights Rules, 2012 and report compliance by the end of June, 2021. DC cum ACS requested all concerned authorities to ensure that while disposing those rejected IFR claims, no genuine claimant is deprived of his forest rights bestowed through this benevolent legislation.

Prompt & Expeditious disposal of pending claims

Till the end of March, 2021, out of 6,41,378 forest rights claims received in the State of Odisha (6,26,305 IFR & 15,073 CR), 4,51,982 titles have been distributed (4,45,105 IFR & 6,877CR), 79,303 claims were rejected (78,299 IFR & 1004 CR) and 1,10,093 were pending (102901 IFR & 7192 CR) at various level for consideration & disposal. Out of it, 10,827 (8239 IFR & 2588 CR) are noted to be pending even after approval by the DLCs concerned. District wise data for individual claims and community claims are shown at **Annexure-2A & Annexure-2B** respectively. District Collectors were requested to ensure distribution of the approved claims by the end of May, 2021 and clear up the pendency by convening SDLs and DLC on periodical basis. They were also requested to mobilize Community Rights (CR) claims and specifically Community Forest Resources (CFR) rights claims provided under Section 3 (1) (i) of the FRA, as per the potential communicated vide letter No.16416/SSD dt. 03.09.2016 of the ST & SC Dev Department. In this connection, provisions enumerated under rule 12 B (3) and (4) of the amended Forest Rights Rules, 2012 needs to be followed scrupulously.

Conversion of forest villages, un-surveyed villages / habitations etc. into Revenue villages.

Section 3(1) (h) of the FRA, 2006 provides that all forest villages, un-surveyed habitations and old habitations etc. need to be converted into “Revenue Village”; As per Census 2001 data, there were about 589 habitations (zero area) located on the Forest land & 20 are recorded Forest Villages. R&DM Department has issued elaborative guideline detailing the process to be adopted for conversion of the Forest villages, un-surveyed habitations etc. into revenue villages vide letter no.3831/RDM Dt.02.02.2017. District wise status of it is indicated in **Annexure-3**, which reveals that 67 such habitations have already been converted to Revenue villages prior to the enactment of FRA, 2006 and 529 numbers have been identified, out of which 152 applications have been received and 12 such villages/habitations have been declared as ‘Revenue Villages’ by the Board of Revenue under the Survey and Settlement Act. Since 11 out of those 12 villages relates to Dhenkanal district only, Collector, Dhenkanal & the Collector, Sundargarh (Ex- Collector, Dhenkanal during whose incumbency the process was adopted on Mission Mode) were requested to come up with a document on “Conversion process of Forest / Un-surveyed villages, habitations etc. into Revenue Villages” adopted during the conversion exercise in Dhenkanal district, so that other districts could learn & replicate it in their districts and complete this important task smoothly. DC cum ACS also requested for the involvement of NGOs / CSOs in such exercise to expedite the process.

Correction of RoR/Maps in respect of the titles vested with the claimants

Correction of RoRs and Maps of the forest land vested with the claimants is a statutory requirement as per the provisions provided under rule 12 A (9) of the amended FR Rules, 2012. R & DM Department has already issued detail guidelines in this regard vide its letter No.44430/R&DM dated 10.12.2018. Even training & orientation of concerned field officials & particularly those of Tahasildars, Sub-Collectors, DWOs, PA, ITDAs etc have also been imparted during the year 2019. As per the reports received from the districts, out of 4,51,982 forest rights titles distributed in the State till the end of March, 2021, demarcations of 3,76,830 (83%) titles and RoR/ Map corrections of 2,20,636 (48%) titles only have been made. District wise status on demarcation and RoR/map correction are indicated in the statement attached as **Annexure-4**. DC cum ACS urged upon the Collectors to ensure completion of demarcation as well as RoR/Map correction process at the earliest in a time bound manner as mere distribution of the titles would be of no use to the right holders. RoR correction and supply of a copy of it to the right holder is to be ensured for true realization of the benefit extended to those families. Hosting of the RoRs in the BHULEKH portal is also to be ensured. He instructed the Collectors to review & monitor the process on a fortnightly basis & also to incorporate it in the agenda of the monthly revenue meetings.

Coverage of FRA title holders under different schemes/ programs of the Govt.

Out of 4,45,105 IFR titles distributed to the eligible claimants in Odisha till March,2021, post claim support as envisaged under rule 16 of the amended FRA Rules, 2012 have been extended to only 2,66,073 (59%) title holders. District wise status on convergence of schemes and programs is shown at **Annexure-5**. Director, ST apprised that in obedience of the instruction of the DC cum ACS in the review meeting held on 18.02.2021, a format to capture details of the FRA title holders benefitted under different programs has already

been shared with the districts. In the meantime, only few districts have provided the requisite information in the specified format and requested to ensure its submission to the Department at the earliest possible. All Collectors were urged upon to look into the matter of coverage of FR title holders under food security and various livelihood promotion schemes of the Government. DC cum ACS stressed on providing pucca housing for all eligible FR title holders along with sanitation and drinking water facilities therein. He also suggested to develop an integrated plan for livelihood promotion of each Forest Right title holding families, wherein schemes and programs of Horticulture Department, Fisheries & Animal Husbandry Dept., Odisha Livelihood Mission etc. should be converged for the overall development of the right holders.

Other Important decisions taken:

- i. Instructions have been issued by the SSD Department for constitution of 160 FRA Cells at the Tahasil, Sub-Division and District level in the 14 ST populated districts, wherein a Coordinator and a DEO are to be engaged to fast track the implementation of FRA. As ascertained from the district level Nodal Officers, engagement of staff have been completed in 92 such Cells and the process in rest is at final stages. All Collectors to ensure its proper functioning and may dovetail its functioning with the assistances of good NGOs/ CSOs functioning in their districts.
- ii. Since the Collectors are involved in multifarious important activities such as tackling Covid-19 Pandemic, law & Order situations, implementation of various welfare & developmental schemes and programs of the government, so as the Chairperson of the DLC on FRA, their role in the effective implementation of FRA has been worked out and attached herein as **Annexure-6**, which would help them to monitor the implementation of FRA effectively.
- iii. Odisha is regarded as one of the best States in the implementation of FRA as it has distributed the highest number of forest rights titles in the Country and its rejection rate is also much below the national average. So to highlight its achievement, success stories & good practices on FRA implementation needs to be collected from each district and documented for its replication. Districts Collectors were requested to ensure its documentation with good pictures and send it to the SSD Department for its consolidation, dissemination and wide publicity.
- iv. Information sought in the prescribed format vide SSD Department's letter No.20923/SSD dated 03.12.2019 as regard details of the claimants, whose claims have been finally rejected by the DLCs concerned and the details of the forest land involved needs to be submitted to the SSD Department at an early date and preferably by 15.05.2021, so that those could be shared with ORSAC to derive the geo-referenced polygons and its eventual submission to the Forest Survey of India for the satellite survey exercise of the land parcels of the rejected claimants in obedience to the direction of the Hon'ble Supreme Court of India passed on 13.02.2019 and 28.02.2019 in WP(C) no.109/2008.

The meeting then ended with a Vote of thanks to the Chair and all the participants.

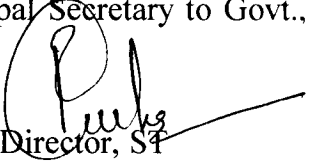


DC cum ACS, Odisha

GOVERNMENT OF ODISHA
ST & SC DEVELOPMENT DEPARTMENT

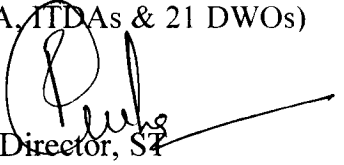
Memo No. 9778 / SSD, Bhubaneswar Date 29-04-2021
PTI-STSCD-FRA-MEET-0001-2017

Copy along with copies of the enclosures submitted to the Additional Chief Secretary to Govt., Forest & Environment Department/ Principal Secretary to Govt., Revenue & DM Department for kind information.


Director, ST


Memo No. 9779 / SSD Dt. 29-04-2021

Copy along with copies of the enclosures forwarded to the Director, SCSTRTI, Bhubaneswar / Director, Panchayati Raj, PR & DW Department / Dy. Conservator of Forest, Office of the PCCF, Odisha, / All Collectors cum Chairperson, DLCs on FRA / All DFOs (Member of DLCs) / All Nodal Officers on FRA (9 PA, ITDAs & 21 DWOs) for information and necessary action.


Director, ST

Memo No. 9780 / SSD Dt. 29-04-2021

Copy along with copy of the enclosure forwarded to the Sr. P.S. to the DC-cum-ACS, Planning & Convergence Department for kind information of the DC-cum-ACS, P&C Department.


29/4/2021
Officer on Special Duty

Memo No. 9781 / SSD Dt. 29-04-2021

Copy along with copy of the enclosure forwarded to the Sr. PS to the Principal Secretary, ST & SC Department and PA to Director, ST, ST & SC Department for kind information of the Principal Secretary and Director, ST respectively.


29/4/2021
Officer on Special Duty

Annexure-1**Statement indicating District-wise status of Rejected IFR claims pending for final disposal as on March, 2021**

Sl. No.	Name of the District	DLC rejection reported in Affidavit filed	No. of Claims to be Reviewed & Disposed as per Affidavit filed	Rejection made at DLC level out of fig. indicated in Col.4	Claims approved at the DLC level out of fig. indicated in Col.4	Total claims disposed (Col.5+6)	Total Finally DLC rejection (Col.3+5)	Balance claims pending for disposal at the DLC level (Col.4-7)
1	2	3	4	5	6	7	8	9
1	Sundargarh	959	15838	0	0	0	959	15838
2	Nawapara	0	12215	3455	0	3455	3455	8760
3	Sambalpur	0	14908	5303	0	5303	5303	9605
4	Jharsuguda	0	6604	0	0	0	0	6604
5	Deogarh	0	5810	1179	0	1179	1179	4631
6	Jajpur	0	2971	0	0	0	0	2971
7	Cuttack	0	3233	757	0	757	757	2476
8	Kandhamal	0	2428	9	0	9	9	2419
9	Boudh	120	1465	0	0	0	120	1465
10	Balasore	518	1292	23	0	23	541	1269
11	Khurda	0	1242	0	0	0	0	1242
12	Angul	676	4957	3772	0	3772	4448	1185
13	Puri	0	1169	0	0	0	0	1169
14	Gajapati	0	16516	15675	0	15675	15675	841
15	Bolangir	3294	1412	676	0	676	3970	736
16	Mayurbhanj	0	8636	8154	0	8154	8154	482
17	Kendrapara	0	2928	2545	0	2545	2545	383
18	Subarnapur	624	542	184	19	203	808	339
19	Bargarh	2	1696	1630	26	1656	1632	40
20	Malkangiri	579	2400	2396	0	2396	2975	4
21	Bhadrak	0	0	0	0	0	0	0
22	Jagatsinghpur	2	0	0	0	0	2	0
23	Nayagarh	106	0	0	0	0	106	0
24	Dhenkanal	0	1497	839	658	1497	839	0
25	Keonjhar	0	15274	15264	10	15274	15264	0
26	Ganjam	6313	0	0	0	0	6313	0
27	Kalahandi	658	0	0	0	0	658	0
28	Koraput	0	2587	2587	0	2587	2587	0
29	Nawarangpur	0	0	0	0	0	0	0
30	Rayagada	0	0	0	0	0	0	0
	Total	13851	127620	64448	713	65161	78299	62459

Annexure-2A**District-wise pending status of Individual Forest Rights**

Sl. No.	Name of the District	No. of claims received	No. of claims approved	No. of titles distributed	No. of claims finally rejected at DLC level	Pending	
						Due to non distribution of approved claim (Col.4-5)	Due to non processing of claim (Col.3-5-6)
1	2	3	4	5	6	7	8
1	Sundargarh	42083	24130	21863	959	2267	19261
2	Sambalpur	34199	14758	14137	5303	621	14759
3	Nawapara	23257	7167	7167	3455	0	12635
4	Mayurbhanj	69023	53305	51128	8154	2177	9741
5	Jharsuguda	9204	2599	2599	0	0	6605
6	Jajpur	11833	6533	5995	0	538	5838
7	Deogarh	13919	7368	7368	1179	0	5372
8	Koraput	35595	29304	29284	2587	20	3724
9	Cuttack	5923	1837	1712	757	125	3454
10	Khurda	3629	985	985	0	0	2644
11	Kandhamal	60346	57818	57818	9	0	2519
12	Balasore	5414	3473	2768	541	705	2105
13	Dhenkanal	12600	9666	9664	839	2	2097
14	Bolangir	9035	3049	3049	3970	0	2016
15	Malkangiri	40128	36406	35657	2975	749	1496
16	Boudh	3499	1914	1914	120	0	1465
17	Gajapati	52685	36100	35707	15675	393	1303
18	Kendrapara	4055	315	315	2545	0	1195
19	Puri	1169	0	0	0	0	1169
20	Angul	8360	2795	2795	4448	0	1117
21	Bargarh	3314	1097	1097	1632	0	585
22	Keonjhar	75082	59803	59419	15264	384	399
23	Kalahandi	11758	10934	10743	658	191	357
24	Subarnapur	1620	465	465	808	0	347
25	Nayagarh	4302	3868	3868	106	0	328
26	Ganjam	12957	6341	6341	6313	0	303
27	Rayagada	26704	27148	26637	0	511	67
28	Bhadrak	204	204	204	0	0	0
29	Jagatsinghpur	49	47	47	2	0	0
30	Nawarangpur	44359	44359	44359	0	0	0
	Total	626305	453788	445105	78299	8683	102901

Status in implementation of Community Rights in the State Odisha as on March, 2021

Sl. No.	Name of the District	No. of Claims Received			No. of Claims Settled/ Approved			No. of Claims Distributed			No. of Claims Rejected			No. of Claims Pending					
		CR	CFR	Total	CR	CFR	Total	CR	CFR	Total	CR	CFR	Total	Due to non distribution of approved claim			Due to non processing of claim		
														CR	CFR	Total	CR	CFR	Total
1	2	3	4	5	6	7	8	9	10	11	12	13	14	15	16	17	18	19	20
1	Mayurbhanj	856	856	1712	717	717	1434	272	272	544	0	0	0	445	445	890	584	584	1168
2	Dhenkanal	978	312	1290	978	312	1290	169	90	259	0	0	0	809	222	1031	809	222	1031
3	Nuapara	470	146	616	25	2	27	18	1	19	0	0	0	7	1	8	452	145	597
4	Sambalpur	418	188	606	136	53	189	42	6	48	43	9	52	94	47	141	333	173	506
5	Koraput	475	158	633	178	27	205	110	27	137	6	0	6	68	0	68	359	131	490
6	Sundergarh	237	237	474	84	84	168	0	0	0	6	14	20	84	84	168	231	223	454
7	Malkangiri	296	213	509	89	6	95	74	0	74	0	0	0	15	6	21	222	213	435
8	Nayagarh	214	204	418	23	21	44	2	0	2	0	0	0	21	21	42	212	204	416
9	Boudh	259	259	518	87	86	173	87	86	173	0	0	0	0	0	0	172	173	345
10	Nabarangpur	208	175	383	84	54	138	41	14	55	0	0	0	43	40	83	167	161	328
11	Kandhamal	2351	2351	4702	2221	2221	4442	2221	2221	4442	0	0	0	0	0	0	130	130	260
12	Deogarh	130	55	185	11	10	21	11	10	21	0	0	0	0	0	0	119	45	164
13	Bolangir	138	113	251	11	1	12	11	1	12	61	21	82	0	0	0	66	91	157
14	Ganjam	142	48	190	24	0	24	24	0	24	10	0	10	0	0	0	108	48	156
15	Kalahandi	255	72	327	249	72	321	185	0	185	0	0	0	64	72	136	70	72	142
16	Gajapati	154	44	198	61	2	63	61	2	63	0	0	0	0	0	0	93	42	135
17	Subarnapur	58	33	91	0	0	0	0	0	0	0	0	0	0	0	0	58	33	91
18	Angul	547	53	600	28	0	28	28		28	473	13	486	0	0	0	46	40	86
19	Bargarh	57	57	114	25	25	50	25	25	50	0	0	0	0	0	0	30	29	59
20	Rayagada	171	114	285	141	85	226	141	85	226	0	0	0	0	0	0	28	14	42
21	Cuttack	32	14	46	2	0	2	2	0	2	2	0	2	0	0	0	20	10	30
22	Khurda	20	10	30	0	0	0	0	0	0	0	0	0	0	0	0	20	10	30
23	Jajpur	26	0	26	0	0	0	0	0	0	0	0	0	0	0	0	26	0	26
24	Balasore	82	82	164	0	0	0	0	0	0	78	78	156	0	0	0	4	4	8
25	Puri	2	0	2	0	0	0	0	0	0	0	0	0	0	0	0	2	0	2
26	Bhadrak	0	0	0	0	0	0	0	0	0	0	0	0	0	0	0	0	0	0
27	Jagatsinghpur	0	0	0	0	0	0	0	0	0	0	0	0	0	0	0	0	0	0
28	Kendrapara	145	0	145	0	0	0	0	0	0	145	0	145	0	0	0	0	0	0
29	Jharsuguda	8	0	8	2	0	2	2	0	2	6	0	6	0	0	0	0	0	0
30	Keonjhar	370	180	550	331	180	511	331	180	511	39	0	39	0	0	0	0	0	0
Total		9099	5974	15073	5507	3958	9465	3857	3020	6877	869	135	1004	1650	938	2588	4373	2819	7192

Annexure-3**District wise Status of conversion of Forest Villages into Revenue Villages**

Sl.	District	No. of Un-surveyed villages, etc. Identified from 2001 Census			No. of Un-surveyed village etc. identified	No. of claims received	No. of villages converted into Revenue villages
		No. of Zero area	No. of forest villages	Total			
1	Malkangiri	112	0	112	78 (38 RV)	36	0
2	Koraput	83	0	83	48 (10 RV + 25 disputed/ untraceable)	0	0
3	Gajapati	54	0	54	54	0	0
4	Ganjam	53	0	53	40 (12 RV + 01 UI)	40	0
5	Sundergarh	46	0	46	47	0	0
6	Keonjhar	38	0	38	38	2	0
7	Kandhamal	35	0	35	35	0	0
8	Rayagada	34	0	34	32 (1 RV)	1	0
9	Mayurbhanj	24	0	24	18 (6 RV)	6	0
10	Kalahandi	16	3	19	10	0	0
11	Dhenkanal	17	0	17	17	17	11
12	Angul	9	5	14	9	2	1
13	Bargarh	7	7	14	7	0	0
14	Deogarh	12	0	12	16	11	0
15	Boudh	9	0	9	9	0	0
16	Nabarangpur	9	0	9	0	0	0
17	Khurda	5	3	8	3	0	0
18	Sambalpur	7	0	7	6	4	0
19	Nuapara	7	0	7	26	6	0
20	Jharsuguda	5	0	5	5	0	0
21	Nayagarh	3	0	3	3	0	0
22	Bolangir	1	2	3	2	2	0
23	Balasore	1	0	1	1	0	0
24	Jagatsinghpur	1	0	1	0	0	0
25	Puri	1	0	1	0	0	0
26	Bhadrak	0	0	0	0	0	0
27	Cuttack	0	0	0	0	0	0
28	Jajpur	0	0	0	25	25	0
29	Kendrapara	0	0	0	0	0	0
30	Subarnapur	0	0	0	0	0	0
Total		589	20	609	529	152	12

Annexure-4

Statement indicating district-wise status of demarcation and RoR correction in respect of Forest Rights titles distributed

Sl.	District	No. of titles Distributed		Demarcation made		Demarcation to be made		RoR correction made		RoR correction to be made	
		IFR	CR & CFR	IFR	CR & CFR	IFR	CR & CFR	IFR	CR & CFR	IFR	CR & CFR
1	Keonjhar	59419	511	33331	0	26088	511	11987	0	47432	511
2	Nawarangpu	44359	55	39634	0	4725	55	12812	0	31547	55
3	Koraput	29284	137	21066	40	8218	97	7911	0	21373	137
4	Rayagada	26637	226	23073	170	3564	56	6738	0	19899	226
5	Malkangiri	35657	74	33876	74	1781	0	18404	0	17253	74
6	Gajapati	35707	63	35547	63	160	0	19376	0	16331	63
7	Sambalpur	14137	48	13365	48	772	0	3005	0	11132	48
8	Sundargarh	21863	0	18703	0	3160	0	13456	0	8407	0
9	Deogarh	7368	21	5016	21	2352	0	767	0	6601	21
10	Nawapara	7167	19	2288	18	4879	1	1218	0	5949	19
11	Kandhamal	57818	4442	53360	0	4458	4442	51947	0	5871	4442
12	Kalahandi	10743	185	10614	185	129	0	5363	0	5380	185
13	Mayurbhanj	51128	544	48311	544	2817	0	45755	0	5373	544
14	Dhenkanal	9664	259	9664	79	0	180	4822	0	4842	259
15	Ganjam	6341	24	5081	0	1260	24	1733	0	4608	24
16	Bolangir	3049	12	3049	12	0	0	0	0	3049	12
17	Nayagarh	3868	2	1008	2	2860	0	1512	0	2356	2
18	Jajpur	5995	0	5995	0	0	0	4094	0	1901	0
19	Cuttack	1712	2	0	0	1712	2	0	0	1712	2
20	Balasore	2768	0	2768	0	0	0	1889	0	879	0
21	Khurda	985	0	985	0	0	0	284	0	701	0
22	Jharsuguda	2599	2	2599	0	0	2	1921	0	678	2
23	Bargarh	1097	50	898	0	199	50	540	0	557	50
24	Subarnapur	465	0	406	0	59	0	234	0	231	0
25	Angul	2795	28	2615	28	180	0	2615	0	180	28
26	Boudh	1914	173	1739	0	175	173	1739	0	175	173
27	Kendrapara	315	0	305	0	10	0	264	0	51	0
28	Jagatsinghpu	47	0	46	0	1	0	46	0	1	0
29	Bhadrak	204	0	204	0	0	0	204	0	0	0
30	Puri	0	0	0	0	0	0	0	0	0	0
31	Total	445105	6877	375546	1284	69559	5593	220636	0	224469	6877

Annexure-5

FRA beneficiaries covered under different Govt. Schemes under Convergence as on March, 2021

Sl.	District	No. of Titles distributed	IAY	Mo Kudia	Mo Pokhari	Land Dev. under MGNREGS	National Horticulture Mission	National Bamboo Mission	Other Programmes	TOTAL (Col. 4 TO Col. 10)
1	2	3	4	5	6	7	8	9	10	11
1	Balasore	2768	727	305	0	65	0	0	1281	2378
2	Bhadrak	204	191	0	0	204	0	0	22	204
3	Cuttack	1712	1184	0	6	441	0	0	0	1631
4	Jagatsinghpur	47	6	39	2	0	0	0	0	47
5	Jajpur	5995	1254	32	19	509	5	0	0	1819
6	Kendrapara	315	245	3	5	0	52	0	0	305
7	Khurda	985	743	2	13	2	51	0	38	849
8	Mayurbhanj	51128	7469	523	377	1203	12	0	2560	12144
9	Nayagarh	3868	886	0	218	417	17	0	0	1538
10	Puri	0	0	0	0	0	0	0	0	0
11	Angul	2795	957	0	60	968	0	0	0	1985
12	Bargarh	1097	539	7	106	12	10	0	97	771
13	Bolangir	3049	540	26	19	562	0	2	0	1149
14	Deogarh	7368	1648	0	0	2517	15	0	0	4180
15	Dhenkanal	9664	2345	70	75	397	37	0	46	2970
16	Jharsuguda	2599	523	0	24	222	124	0	108	1001
17	Keonjhar	59419	20352	776	266	6468	1357	132	1949	31300
18	Sambalpur	14137	3752	19	51	594	356	20	161	4953
19	Subarnapur	465	308	10	1	240	3	0	0	465
20	Sundargarh	21863	4115	59	293	638	45	1	188	5339
21	Boudh	1914	371	274	19	206	7	0	0	877
22	Gajapati	35707	27948	86	71	2396	625	71	1947	33144
23	Ganjam	6341	2966	86	22	2473	98	500	1141	6341
24	Kalahandi	10743	3494	4	38	3200	0	0	310	7046
25	Kandhamal	57818	23535	1048	172	19546	4618	0	383	49302
26	Koraput	29284	14391	75	445	5990	1007	44	2590	24542
27	Malkangiri	35657	22497	186	634	4330	76	0	3588	31311
28	Nawapara	7167	5758	68	0	2652	0	0	0	7167
29	Nawarangpur	44359	10566	2	380	3725	288	37	17	15015
30	Rayagada	26637	9986	193	313	2273	239	1	3295	16300
	ODISHA	445105	169296	3893	3629	62250	9042	808	19721	266073

Role of Collector cum Chairperson, DLC on FRA for its effective & expeditious implementation

- Fast track the review of pending IFR claims to be disposed by following the provisions enumerated under FRA & the Amended Rules, 2012 and as reiterated in SSD Deptt.'s letter No.7984/SSD dt.29.04.2019 and No.13581/SSD Dt.08.08.2019.
- Collect & consolidate the details of the IFR claimants along with the forest land rejected by the DLC & ensure its communication to the SSD Department at the earliest to derive the digital geo-referenced polygons through ORSAC and its eventual submission to FSI for satellite survey exercise.
- Ensure support of credible NGOs/CSOs at the district/ Sub-district level so that all projected & probable forest right claims are filed at the GS level within a definite time frame & are disposed-of as per the provisions laid down so that FRA implementation arrives on a saturation mode.
- Ensure demarcation of the forest land vested with the claimants & correction of RoRs/Maps of all the FR titles distributed in a time bound manner and its hosting in the Bhulekh portal as well as supply of a copy of the same to the claimant concerned.
- Ensure full coverage of the Forest Rights title holders under different welfare & livelihood promotion schemes as per the provisions enumerated under rule 16 of the amended rules, 2012.
- Formulate strategies for identification & conversion of all forest villages, un-surveyed villages/ habitations etc. into revenue villages by following the guidelines issued by the R & DM Department vide its letter No.3831/R&DM dt.02.02.2017.
- Monitor the implementation of FRA on a regular basis by incorporating the same in the agenda of monthly revenue meetings.
- In the Scheduled districts, constitution & proper functioning of FRA cells at the Tahasil, Sub-Division and district level to be ensured.